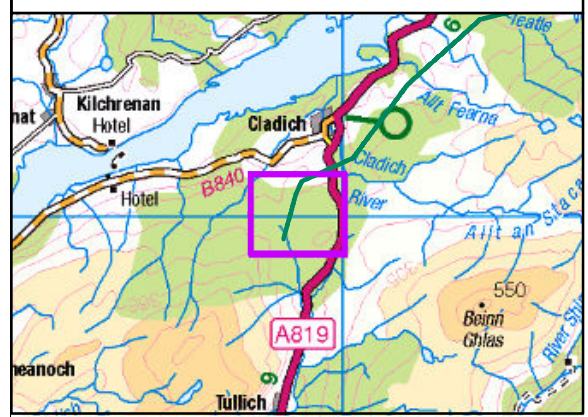


- ### Legend
- Proposed OHL Towers
  - Indicative Proposed Alignment
  - Access Tracks - Existing Upgrade
  - Access Tracks - New Stone Permanent
  - Access Tracks - New Stone Temporary
  - Watercourse
  - Waterbody
  - Proposed or Existing Watercourse Crossing



Reproduced by permission of Ordnance Survey on behalf of HMSO.  
Crown copyright and database right 2022 all rights reserved.  
Ordnance Survey Licence number EL273236.

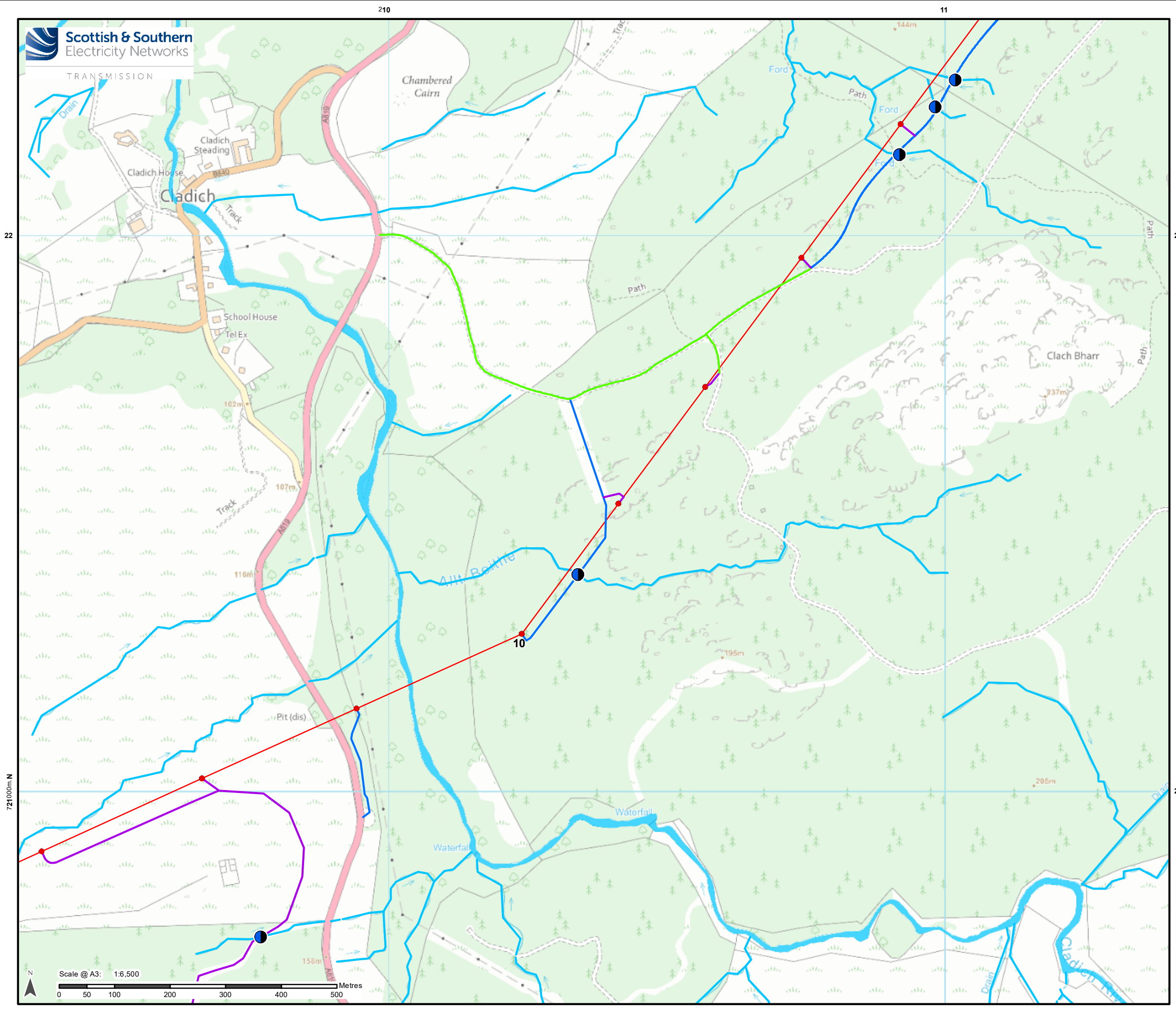
Project No: LT000029  
Project: 1700003673

Title:  
Creag Dhubh to Dalmally 275 kV Connection

Figure 10.4.1a:  
Proposed Development with Watercourse Crossings

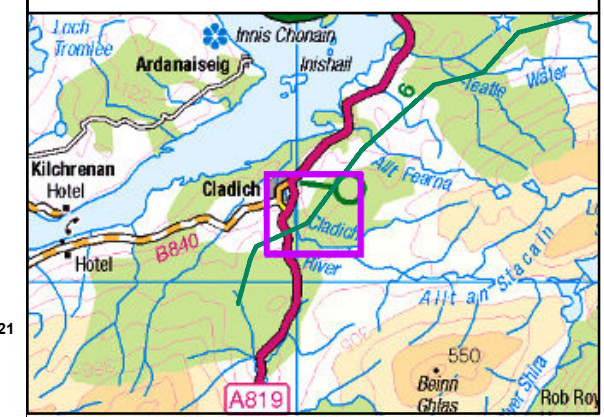
Drawn by: AB Date: 04/05/2022

Drawing: Fig10.1.2\_ProposedDev\_WatercourseCrossings\_A



**Legend**

- Proposed OHL Towers
- Indicative Proposed Alignment
- Access Tracks - Existing Upgrade
- Access Tracks - New Stone Permanent
- Access Tracks - New Stone Temporary
- Watercourse
- Waterbody
- Proposed or Existing Watercourse Crossing



Reproduced by permission of Ordnance Survey on behalf of HMSO.  
Crown copyright and database right 2022 all rights reserved.  
Ordnance Survey Licence number EL273236.

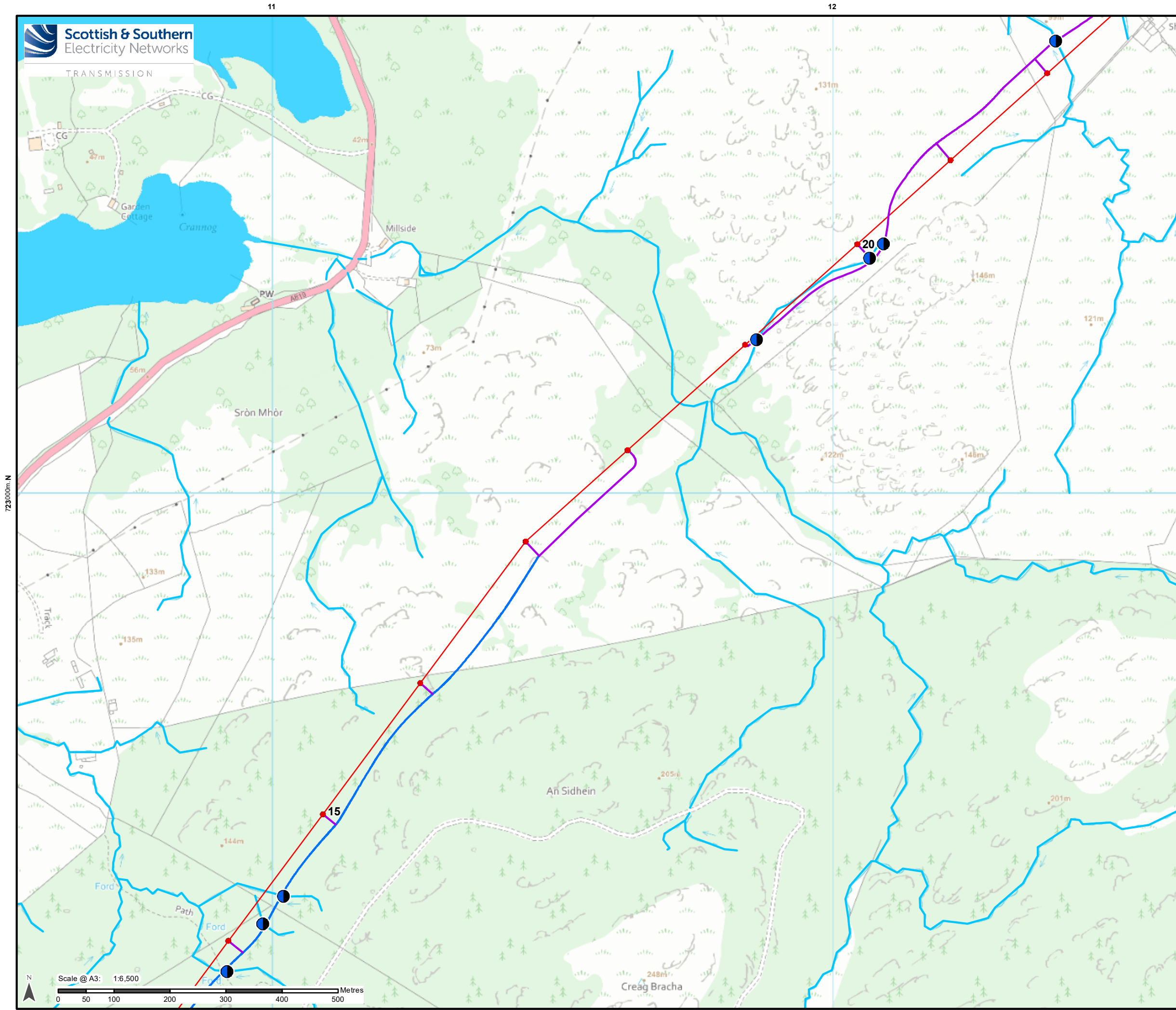
Project No: LT000029  
Project: 1700003673

Title:  
Creag Dhubb to Dalmally 275 kV Connection

Figure 10.4.1b:  
Proposed Development with Watercourse Crossings

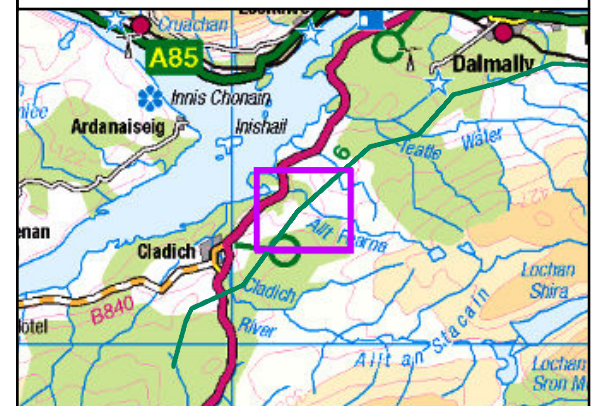
Drawn by: AB Date: 04/05/2022

Drawing: Fig10.1.2\_ProposedDev\_WatercourseCrossings\_A



**Legend**

- Proposed OHL Towers
- Indicative Proposed Alignment
- Access Tracks - New Stone Permanent
- Access Tracks - New Stone Temporary
- Watercourse
- Waterbody
- Proposed or Existing Watercourse Crossing



Reproduced by permission of Ordnance Survey on behalf of HMSO.  
Crown copyright and database right 2022 all rights reserved.  
Ordnance Survey Licence number EL273236.

Project No: LT000029

Project: 1700003673

Title:  
Creag Dhubb to Dalmally 275 kV Connection

Figure 10.4.1c:  
Proposed Development with Watercourse Crossings

Drawn by: AB

Date: 04/05/2022

Drawing: Fig10.1.2\_ProposedDev\_WatercourseCrossings\_A

Scale @ A3: 1:6,500  
0 50 100 200 300 400 500 Metres

211000m E

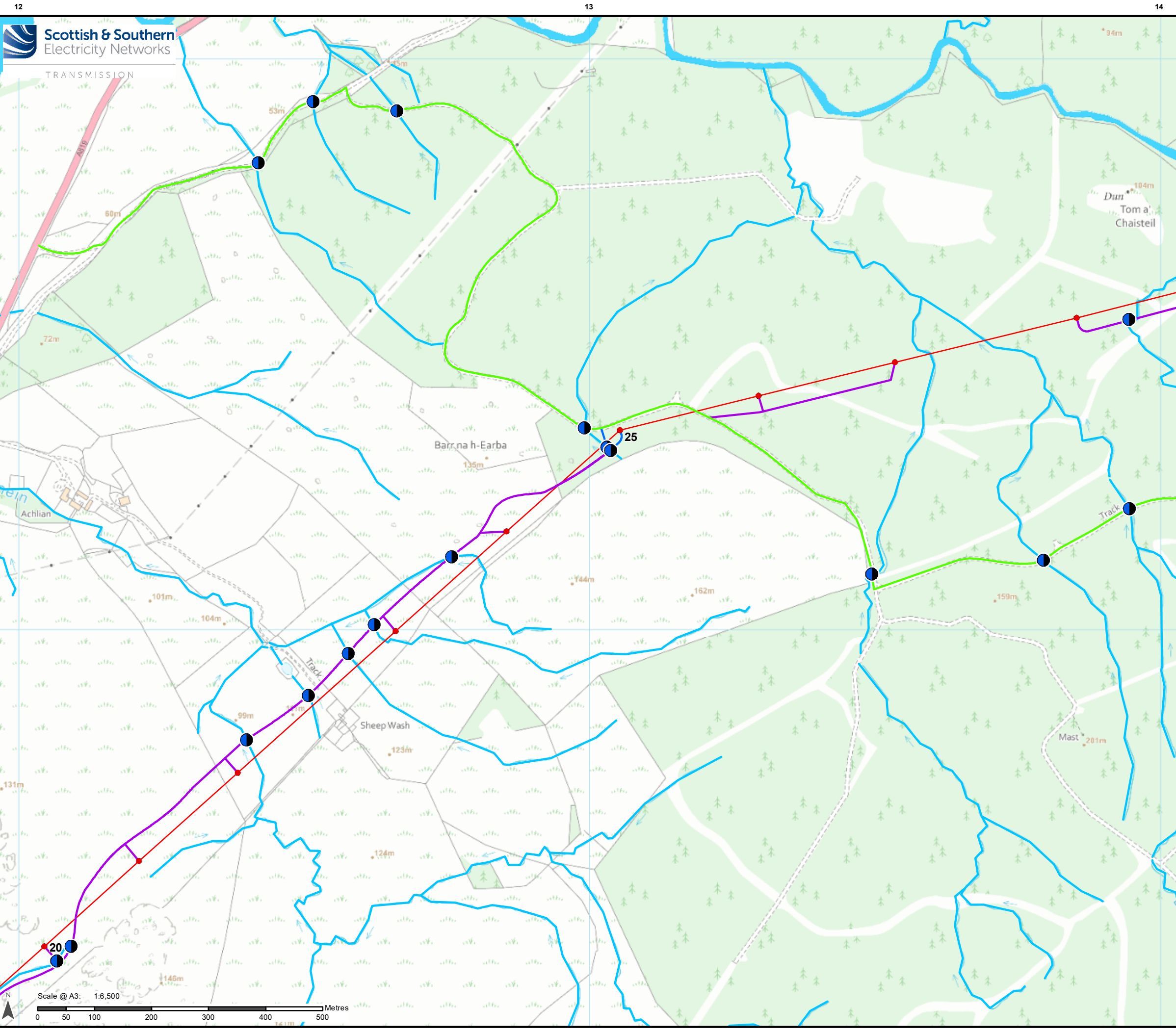
12

11

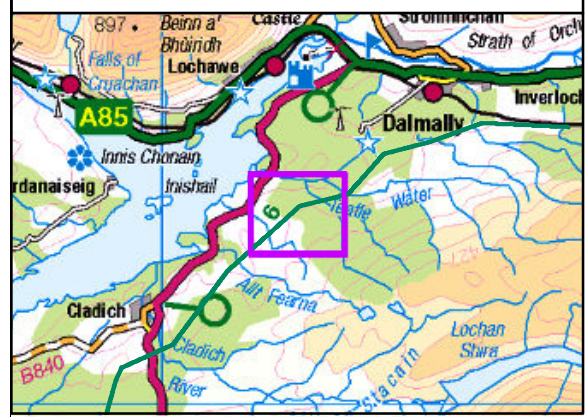
12

23

723000m N



- ### Legend
- Proposed OHL Towers
  - Indicative Proposed Alignment
  - Access Tracks - Existing Upgrade
  - Access Tracks - New Stone Permanent
  - Access Tracks - New Stone Temporary
  - Watercourse
  - Waterbody
  - Proposed or Existing Watercourse Crossing



Reproduced by permission of Ordnance Survey on behalf of HMSO.  
Crown copyright and database right 2022 all rights reserved.  
Ordnance Survey Licence number EL273236.

Project No: LT000029  
Project: 1700003673

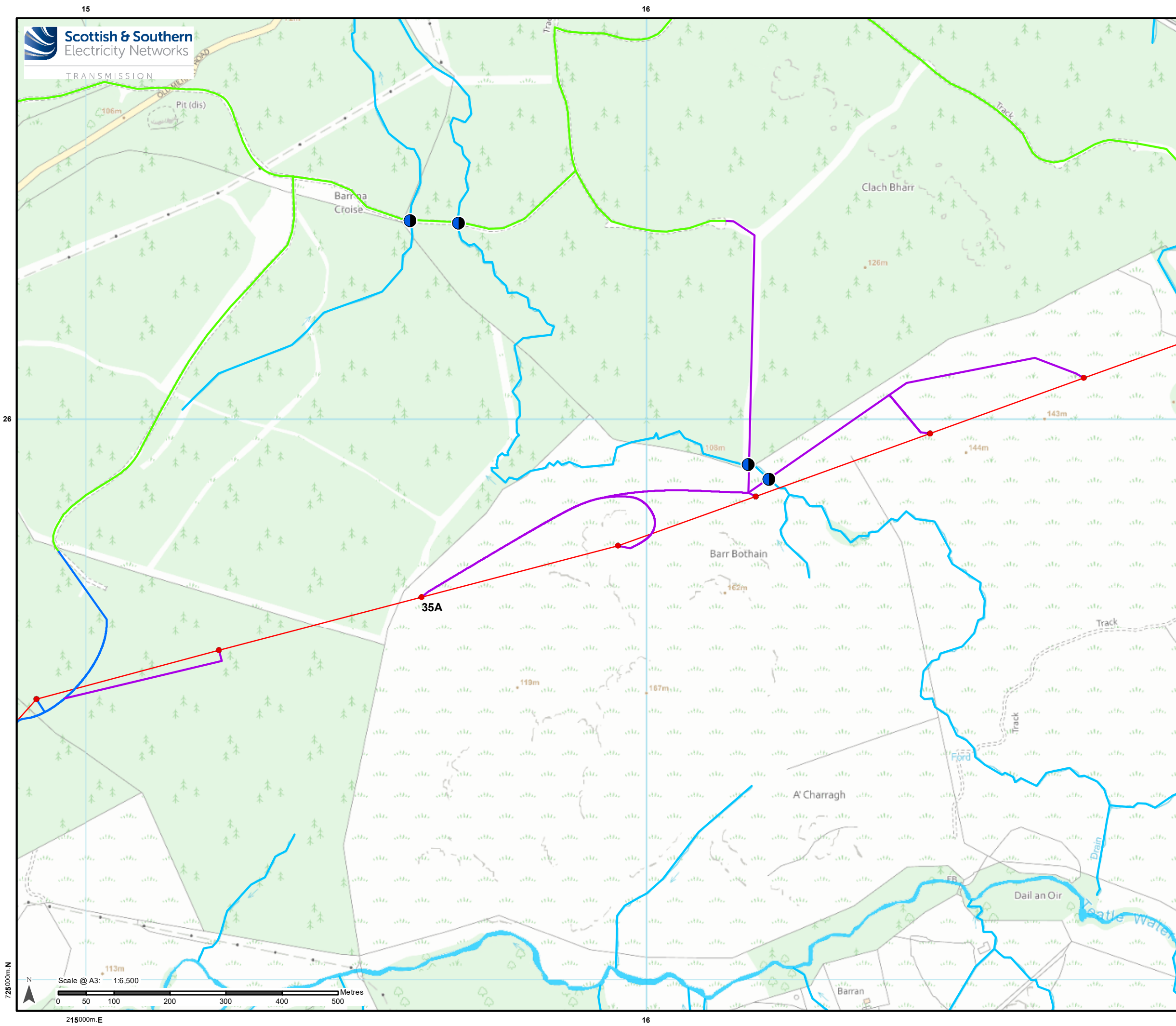
Title:  
Creag Dhubb to Dalmally 275 kV Connection

Figure 10.4.1d:  
Proposed Development with Watercourse Crossings

Drawn by: AB Date: 04/05/2022

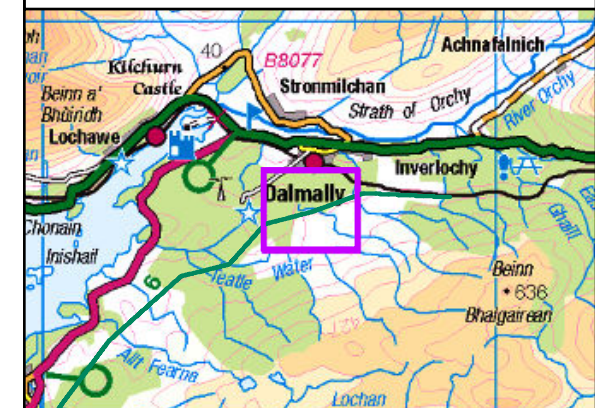
Drawing: Fig10.1.2\_ProposedDev\_WatercourseCrossings\_A





**Legend**

- Proposed OHL Towers
- Indicative Proposed Alignment
- Access Tracks - Existing Upgrade
- Access Tracks - New Stone Permanent
- Access Tracks - New Stone Temporary
- Watercourse
- Waterbody
- Proposed or Existing Watercourse Crossing



Reproduced by permission of Ordnance Survey on behalf of HMSO.  
Crown copyright and database right 2022 all rights reserved.  
Ordnance Survey Licence number EL273236.

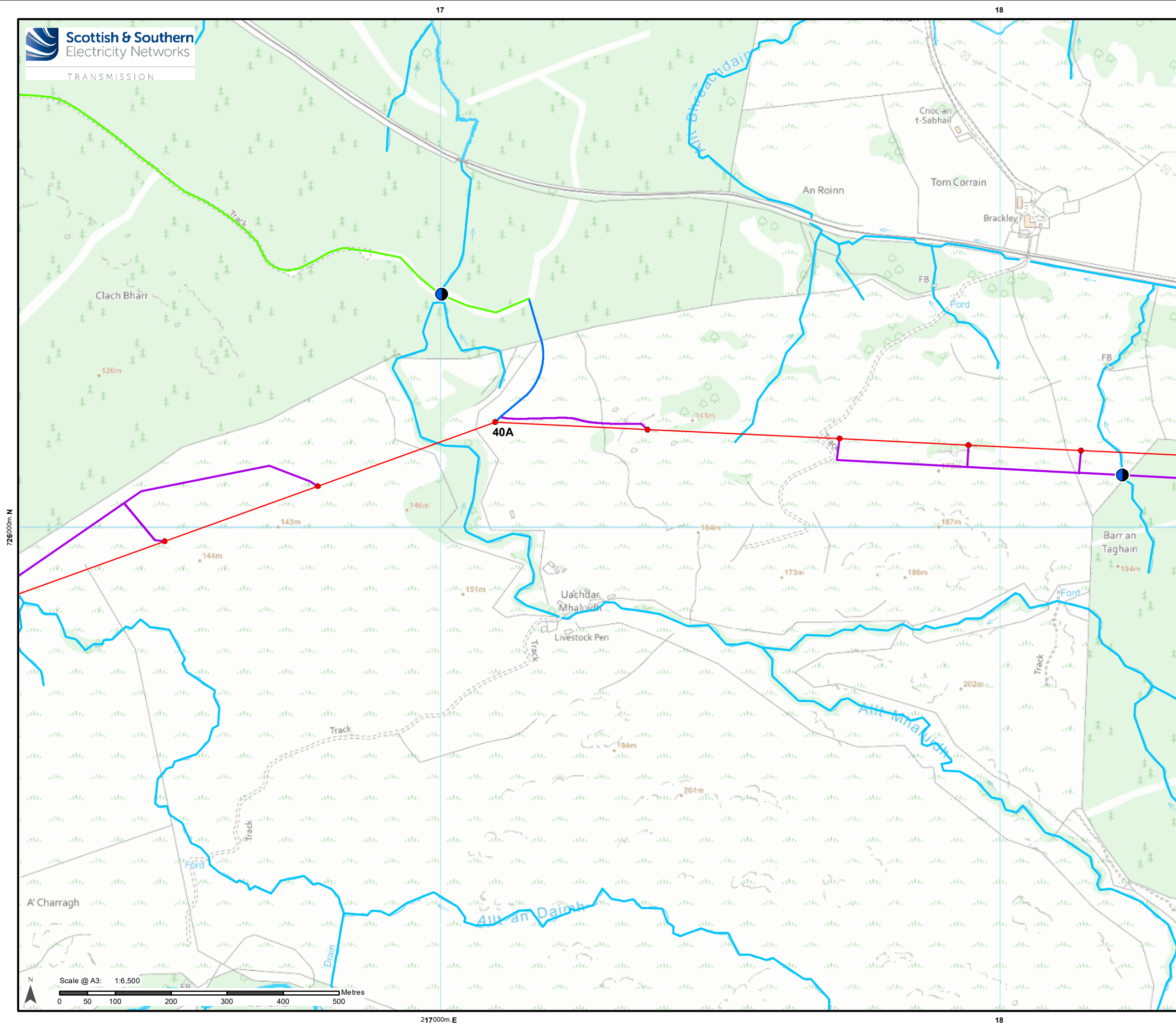
Project No: LT000029  
Project: 1700003673

Title:  
Creag Dhubb to Dalmally 275 kV Connection

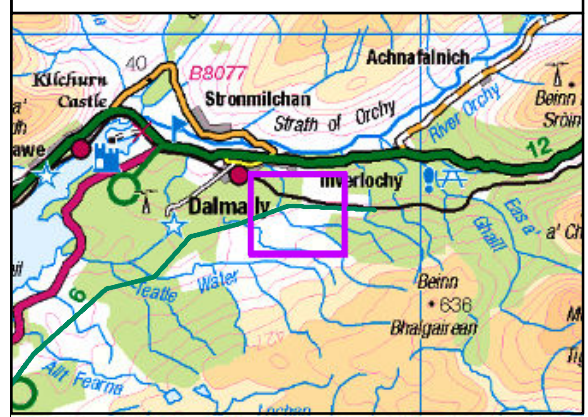
Figure 10.4.1f:  
Proposed Development with Watercourse Crossings

Drawn by: AB Date: 04/05/2022

Drawing: Fig10.1.2\_ProposedDev\_WatercourseCrossings\_A



- ### Legend
- Proposed OHL Towers
  - Indicative Proposed Alignment
  - Access Tracks - Existing Upgrade
  - Access Tracks - New Stone Permanent
  - Access Tracks - New Stone Temporary
  - Watercourse
  - Waterbody
  - Proposed or Existing Watercourse Crossing



Reproduced by permission of Ordnance Survey on behalf of HMSO.  
Crown copyright and database right 2022 all rights reserved.  
Ordnance Survey Licence number EL273236.

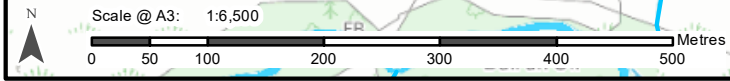
Project No: LT000029  
Project: 1700003673

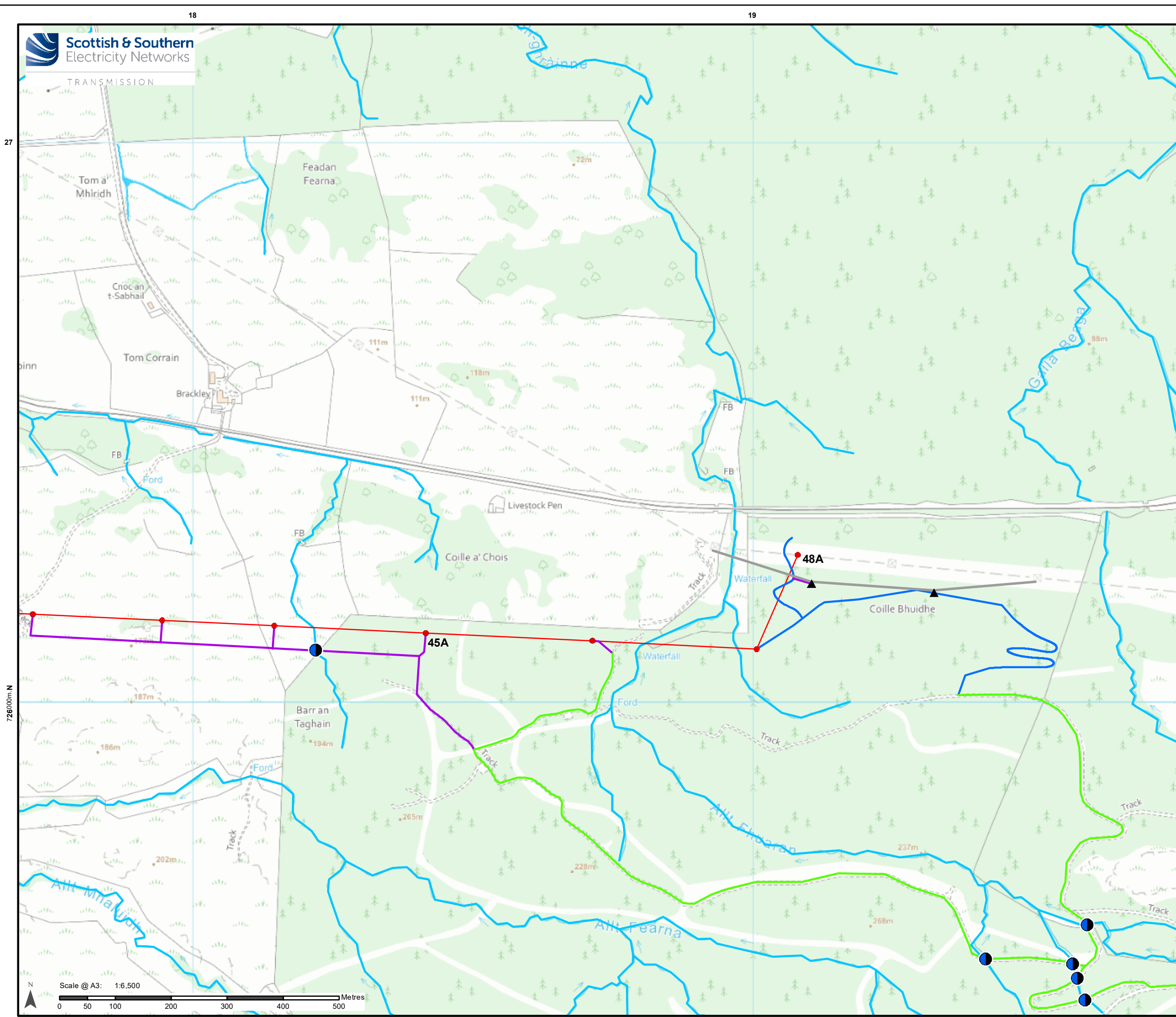
Title:  
Creag Dhubb to Dalmally 275 kV Connection

Figure 10.4.1g:  
Proposed Development with Watercourse Crossings

Drawn by: AB Date: 04/05/2022

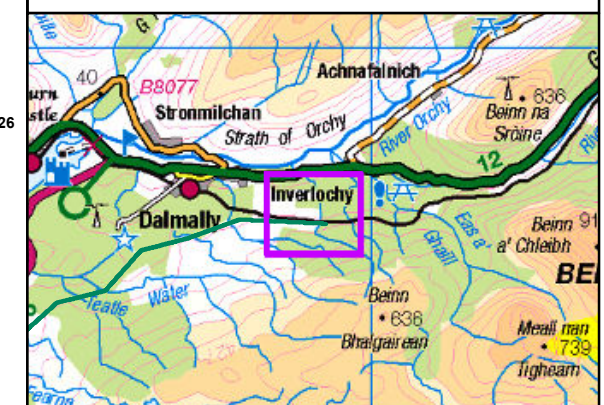
Drawing: Fig10.1.2\_ProposedDev\_WatercourseCrossings\_A





**Legend**

- Proposed OHL Towers
- Indicative Proposed Alignment
- Access Tracks - Existing Upgrade
- Access Tracks - New Stone Permanent
- Access Tracks - New Stone Temporary
- ▲ SPEN Temporary Diversion Towers
- SPEN Temporary Diversion OHL
- Watercourse
- Waterbody
- Proposed or Existing Watercourse Crossing



Reproduced by permission of Ordnance Survey on behalf of HMSO.  
Crown copyright and database right 2022 all rights reserved.  
Ordnance Survey Licence number EL273236.

Project No: LT000029  
Project: 1700003673

Title:  
Creag Dhubb to Dalmally 275 kV Connection

Figure 10.4.1h:  
Proposed Development with Watercourse Crossings

Drawn by: AB Date: 04/05/2022

Drawing: Fig10.1.2\_ProposedDev\_WatercourseCrossings\_A

